

APPLICATION FOR SIGN PERMIT

LOCATION	STREET # (N,S,E,W) <u>700 N</u> STREET NAME <u>Tryon</u> (AV, RD, ST, etc) <u>St.</u>			PERMIT #	
	SUITE/UNIT(S): _____				
	TAX JURISDICTION: (Check One) <input type="checkbox"/> 0-Mecklenburg <input checked="" type="checkbox"/> 1-Charlotte <input type="checkbox"/> 2-Davidson <input type="checkbox"/> 3-Cornelius <input type="checkbox"/> 4-Pineville <input type="checkbox"/> 5-Matthews <input type="checkbox"/> 6-Huntersville <input type="checkbox"/> 7-Mint Hill				
	PROPERTY OWNER <u>Mecklenburg County</u> ADDRESS <u>700 N. Tryon Street</u> CITY <u>Charlotte</u> STATE <u>NC</u> ZIP <u>28202</u> PHONE # <u>704.400.1000</u>				
TAX PARCEL # _____		ZONING _____	JURIS _____	MAP # _____	
SPECIAL USE: (circle) C D N P S STREET CLASSIFICATION: (circle) I II III IV V VI N/A					
JOB # _____		PROPERTY USE: <u>Office</u>			
USDC # <u>329</u>		REMARKS: _____			
CONTRACTOR	SIGN CONTRACTOR <u>Best Signs Around</u> PHONE # <u>704.010.1000</u>				
	ADDRESS <u>6000 Sign Blvd</u> CITY <u>Charlotte</u> STATE <u>NC</u> ZIP <u>28212</u>				
	CONTRACTOR # <u>X23456</u>		BONDED WITH BUILDING STANDARDS DEPARTMENT: <input checked="" type="checkbox"/> Yes <input type="checkbox"/> No		
	ELECTRICAL CONTRACTOR _____ PHONE # _____				
ADDRESS _____ CITY _____ STATE _____ ZIP _____					
CONTRACTOR # _____		BONDED WITH BUILDING STANDARDS DEPARTMENT: <input type="checkbox"/> Yes <input type="checkbox"/> No			
OWNER	SIGN OWNER <u>Mecklenburg County</u> PHONE # <u>704.400.1000</u>				
	ADDRESS <u>700 N. Tryon Street</u> CITY <u>Charlotte</u> STATE <u>NC</u> ZIP <u>28202</u>				
DESCRIPTION	CATEGORY: <input type="checkbox"/> Detached Attached: <input type="checkbox"/> Canopy or Awning <input type="checkbox"/> Projecting <input type="checkbox"/> Roof <input checked="" type="checkbox"/> Wall				
	TYPE: BB <input type="checkbox"/> Bulletin Board NR <input type="checkbox"/> Non-Residential Park PR <input type="checkbox"/> Primary TP <input type="checkbox"/> Temp Planned Dev. BU <input type="checkbox"/> Business CP <input type="checkbox"/> Off-Premises SD <input type="checkbox"/> Secondary OT <input type="checkbox"/> Other (Describe) DI <input type="checkbox"/> Directory OA <input type="checkbox"/> Outdoor Advertising SC <input type="checkbox"/> Shopping Ctr. ID <input checked="" type="checkbox"/> Identification PD <input type="checkbox"/> Planned Development SP <input type="checkbox"/> Sponsorship				
	- GENERAL INFORMATION -				
	ATTACHED: Existing Signs Attached to Building Wall/Roof # <u>0</u> Total Sq. Ft. <u>0</u> Existing Signs Attached to Entire Building # <u>0</u> Total Sq. Ft. <u>0</u> Area of Building Wall: Height <u>17</u> Ft. In x Width <u>100</u> Ft. In. = <u>1700</u> Sq. Ft. Projection from Building _____ Ft. _____ In.				
	DETACHED: Ground Clearance: _____ Ft. _____ In. Total Height: _____ Ft. _____ In. In Sight Distance Triangle: <input type="checkbox"/> Yes <input type="checkbox"/> No Distance Behind R/W: _____ Ft. _____ In. Changeable Copy _____ % Total Sign				
	OTHER: Illuminated: <input checked="" type="checkbox"/> Yes <input type="checkbox"/> No Flashing: <input type="checkbox"/> Yes <input type="checkbox"/> No Drawings Attached: <input type="checkbox"/> Yes <input type="checkbox"/> No				
	SIGN SIZE: Height: <u>3</u> Ft. <u>5</u> In. x Width: <u>6</u> Ft. <u>3</u> In. = <u>21.35</u> Sq. Ft.				
	REMARKS: _____				
	TOTAL FEE \$				

THE UNDERSIGNED HEREBY CERTIFIES THAT HE/SHE IS EITHER THE OWNER OR THE AUTHORIZED AGENT OF THE OWNER AND HEREBY MAKES APPLICATION FOR PERMIT AND INSPECTION OF WORK DESCRIBED AND AGREES TO COMPLY WITH ALL APPLICABLE LAWS REGULATING THE WORK.

Sign Contractor 4/01/08 Sign Contractor
APPLICANT'S SIGNATURE DATE PRINT APPLICANT'S NAME

METHOD OF PAYMENT
 CASH/CHECK ACCOUNT

HOLDS	PROCESSED BY	APPROVED BY	VALIDATED BY

MECKLENBURG COUNTY LAND USE & ENVIRONMENTAL SERVICES AGENCY
700 N. TRYON STREET • CHARLOTTE, NC 28202 • 704/336-2831

ORIGINAL

Please use original forms only! Copies, faxes and e-mails will not be accepted.

DRAWINGS FOR SIGN PERMIT APPLICATION

LOCATION

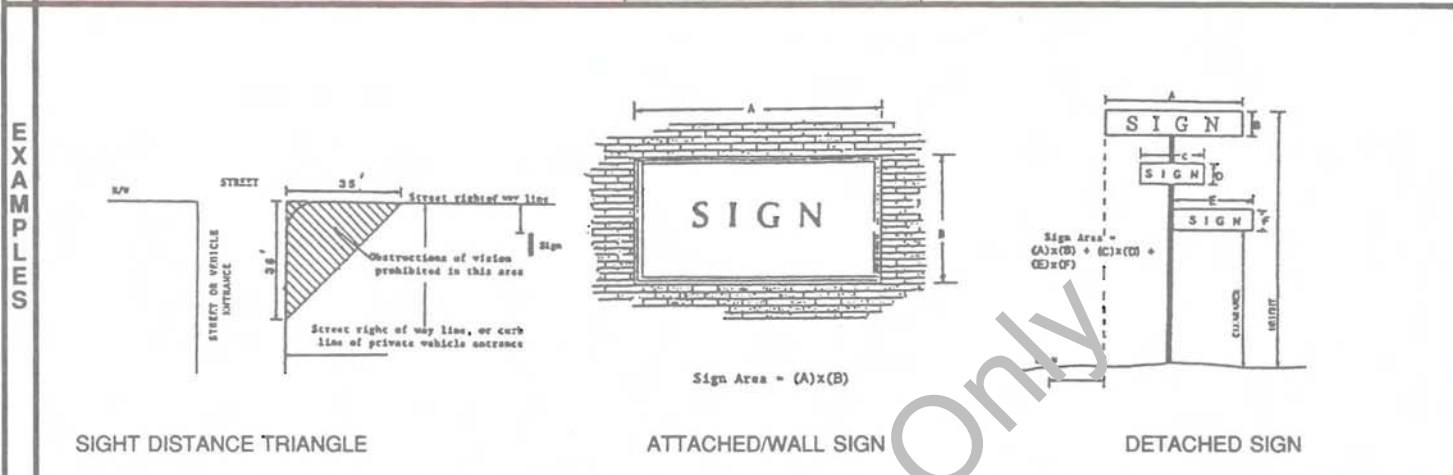
STREET # (N,S,E,W) 700 N STREET NAME Tryon (AV, RD, ST, etc) St.

SUITE/UNIT(S): _____

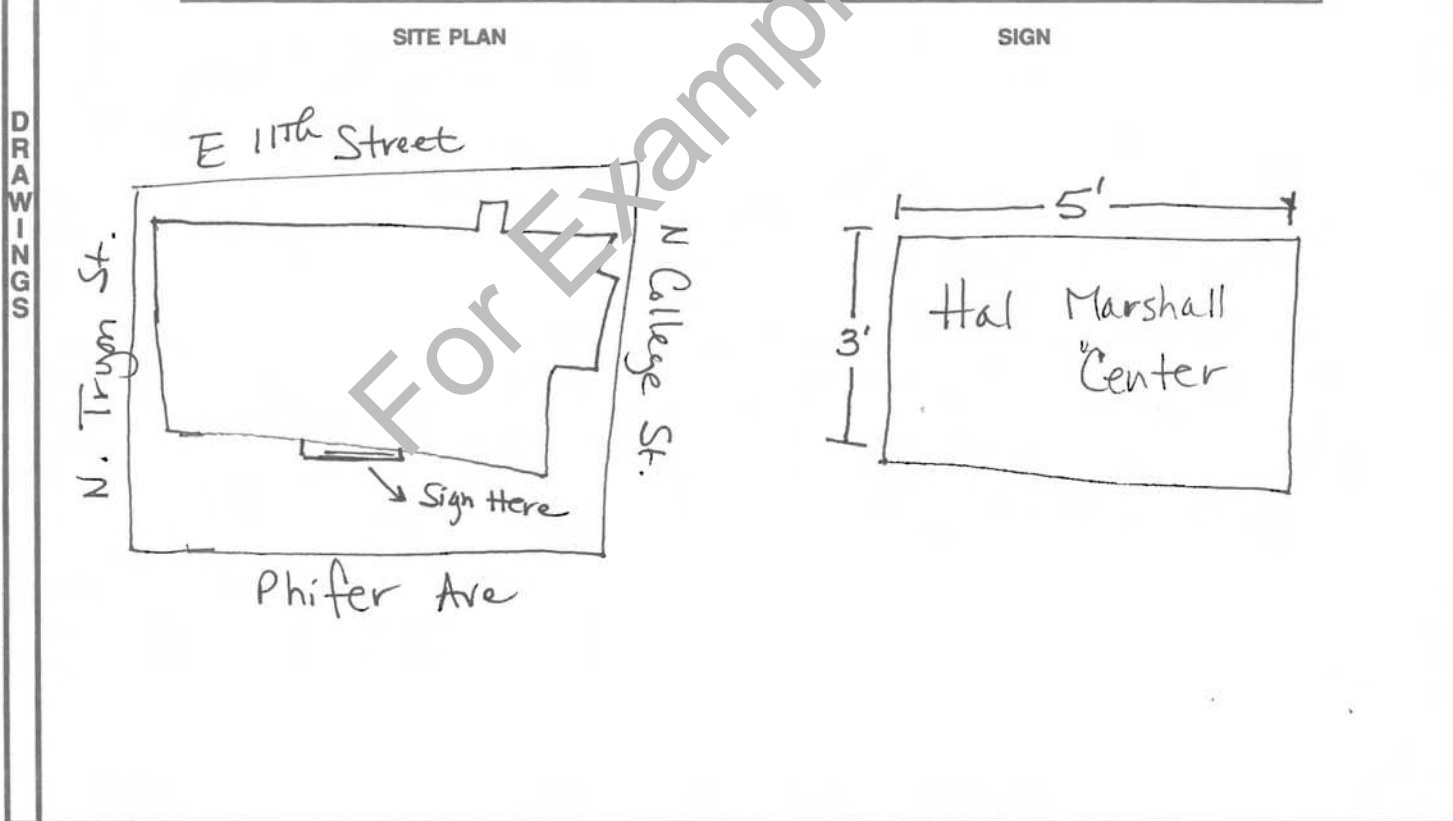
TAX JURISDICTION: (Check One) 0-Mecklenburg 1-Charlotte 2-Davidson 3-Cornelius
 4-Pineville 5-Matthews 6-Huntersville 7-Mint Hill

TAX PARCEL # _____ JOB # _____

PERMIT #



DRAW NEW AND EXISTING SIGNS, STREET R/W'S, DRIVEWAYS, SIGHT DISTANCE TRIANGLES, ETC.
 (Separate application and drawings required for each sign)



ALL EXISTING AND PROPOSED SIGNS ARE SHOWN WITH EXACT MEASUREMENTS.

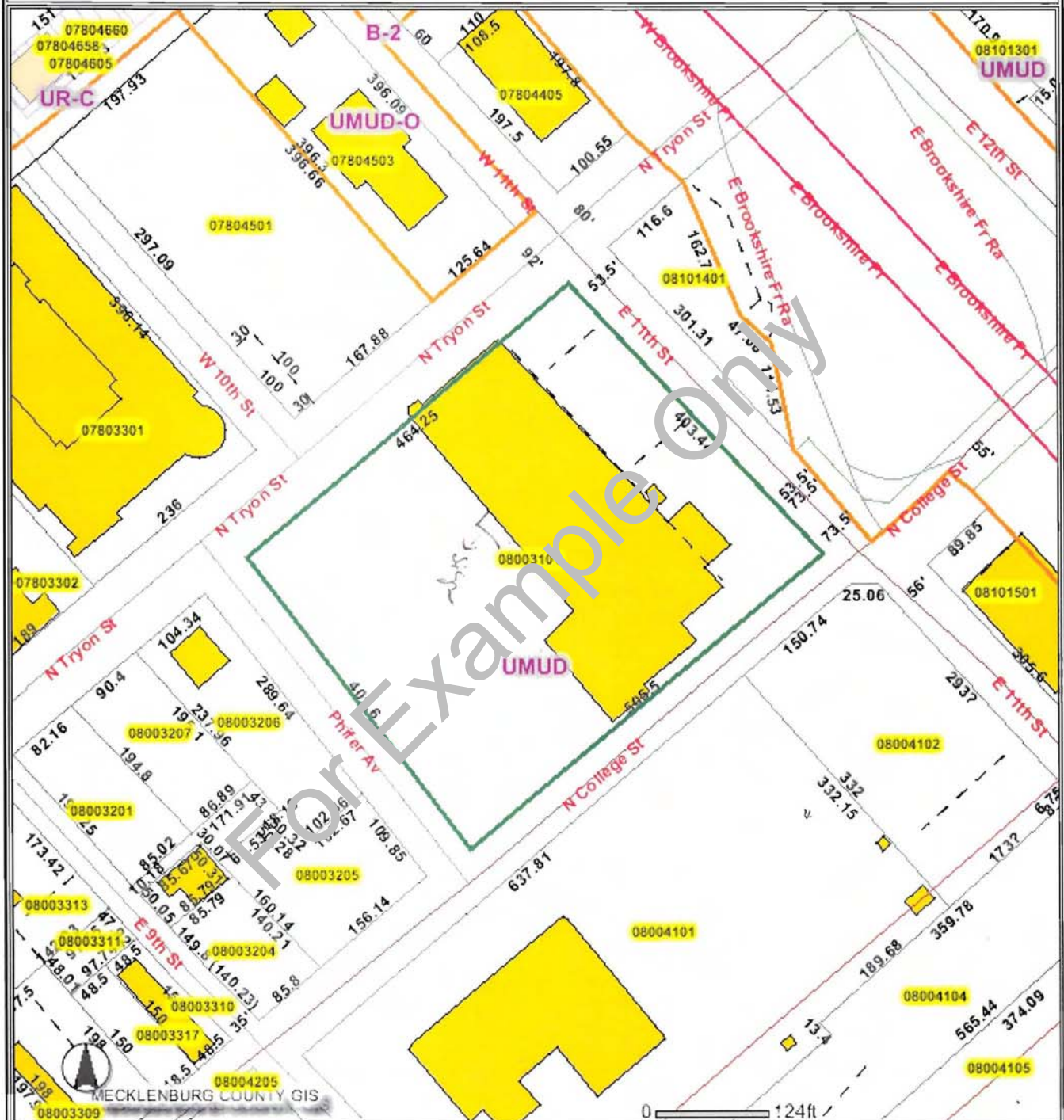
Sign Contractor 4/11/08 Sign Contractor
 APPLICANT'S SIGNATURE DATE PRINT APPLICANT'S NAME

APPROVED BY

Please use original forms only! Copies, faxes and e-mails will not be accepted.

Mecklenburg County, North Carolina
POLARIS
 Property Ownership Land Records Information System

Date Printed: Tue Apr 15 08:16:51 EDT 2008



This map is prepared for the inventory of real property within Mecklenburg County and is compiled from recorded deeds, plats, tax maps, surveys, planimetric maps, and other public records and data. Users of this map are hereby notified that the aforementioned public primary information sources should be consulted for verification. Mecklenburg County and its mapping contractors assume no legal responsibility for the information contained herein.

Please use original forms only! Copies, faxes and e-mails will not be accepted.

Please use original forms only! Copies, faxes and e-mails will not be accepted.

